


Confederated Tribes of the Umatilla Indian Reservation
Grande Ronde Habitat Program
Habitat Restoration Project Photo Points 2004-2020

End Creek: Photo point 1



05/25/2004




09/26/2014

End Creek: Photo point 2



07/12/2006



09/26/2014

End Creek: Photo point 3



07/12/2006



09/26/2014

Willow Creek: Photo point 5



10/24/2011



07/09/2015

Willow Creek: Photo point 8



04/11/2012



07/09/2015

Willow Creek: Photo point 11a



04/11/2012



07/09/2015

McCoy Creek: Photo point 1



04/21/2009



06/22/2020

McCoy Creek: Photo point 2



08/17/2011



06/22/2020

McCoy Creek: Photo point 5



08/17/2011



06/22/2020

McCoy Creek: Enclosure 906 Photo point



08/16/2012



06/22/2020

McCoy Creek: Enclosure 912 Photo point



10/17/2011



06/22/2020

McCoy Creek: Enclosure 1005 Photo point



10/17/2011



06/22/2020

Meadow Creek (CTUIR): Enclosure 1101a Photo point



10/17/2011



06/22/2020

Meadow Creek (CTUIR): Enclosure 1102b Photo point



08/16/2012



06/22/2020

Meadow Creek (CTUIR): Enclosure 923 Photo point



08/16/2012



06/22/2020

Meadow Creek (Cunha): Photo point 1



07/27/2010



06/29/2020

Meadow Creek (Cunha): Photo point 4



07/28/2010



06/29/2020

Meadow Creek (Habberstad): Photo point 2



07/08/2009



06/30/2020

Dark Canyon Creek: Photo point 1



07/27/2010



06/29/2020

Dark Canyon Creek: Photo point 2



07/28/2010



06/29/2020

Dark Canyon Creek: Photo point 3



03/01/2010



06/29/2020

Catherine Creek 37: Photo point 1



03/28/2012



06/30/2020

Catherine Creek 37: Photo point 3b



03/28/2012



06/30/2020

Catherine Creek 37: Photo point



03/28/2012



06/30/2020

Catherine Creek 37: Photo point 7



03/28/2012



06/13/2019

Graves Creek: Photo point 4b



06/06/2013



06/23/2020

Graves Creek: Photo point 5a



08/12/2013



06/23/2020

Graves Creek: Photo point 6a



06/06/2013



06/23/2020

2020 06 23 14 18

Catherine Creek 44: Photo point 1b



09/16/2013



05/29/2014

Catherine Creek 44: Photo point 3a



09/16/2013



05/29/2014

Catherine Creek 44: Photo point 3b



09/16/2013



05/29/2014

Catherine Creek, Southern Cross: Photo point 3b



10/05/2015



07/16/2020

Catherine Creek, Southern Cross: Photo point 9a



10/05/2015



07/16/2020

Catherine Creek, Southern Cross: Photo point 11d



10/05/2015



07/16/2020

Catherine Creek, Southern Cross: Photo point BOR



06/08/2016



07/31/2019

Catherine Creek, Southern Cross: Google Earth, Upper Project



06/21/2014



07/15/2017

Catherine Creek, Southern Cross: Google Earth, Lower Project



06/21/2014



07/15/2017



Middle Upper Grande Ronde River (MUGRR): Photo Point 1




06/14/2017



07/16/2019

Middle Upper Grande Ronde River (MUGRR): Photo Point 2



06/14/2017



07/16/2019

Middle Upper Grande Ronde River (MUGRR): Photo Point 3



06/14/2017



07/16/2019

Middle Upper Grande Ronde River (MUGRR): Photo Point 4




06/14/2017



07/16/2019

Rock Creek, Phase 3: Aerial Photo Point 1




04/24/2018



04/09/2019

Rock Creek, Phase 3: Aerial Photo Point 3



04/24/2018



04/09/2019

Rock Creek, Phase 3: Aerial Photo Point 8



04/24/2018



04/09/2019

Bird Track Springs: Aerial Photo Point 6



05/15/2018



05/21/2020

Bird Track Springs: Aerial Photo Point 8



05/15/2018



05/21/2020

Longley Meadows: Aerial Photo Point 1



5/15/2018



12/29/2020

Longley Meadows: Aerial Photo Point 2



05/15/2018



12/29/2020